CAMP GRUBER

Building plans used by the
War Department for WWII era
1941 - 1944

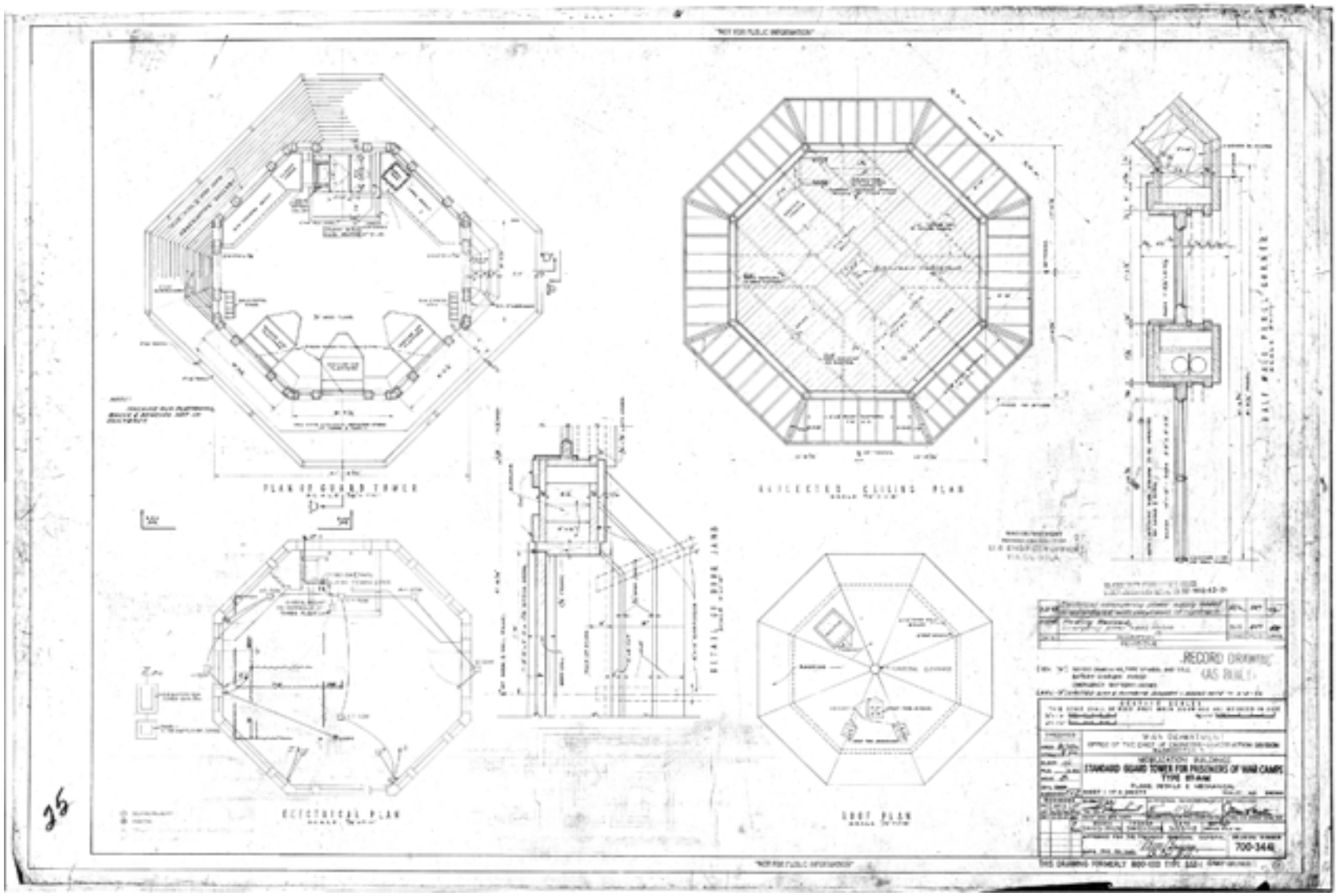
"NOT FOR PUBLIC INFORMATION"
PLAN OF GUARD TOWER
REFLECTED CEILING PLAN
DETAIL OF DOOR JAMB
ELECTRICAL PLAN
ROOF PLAN
HALF WALL PANEL CORNER
RECORD DRAWING
(AS BUILT)
WAR DEPARTMENT
OFFICE OF THE CHIEF OF ENGINEERS—CONSTRUCTION DIVISION
MOBILIZATION BUILDINGS
STANDARD GUARD TOWER FOR PRISONERS OF WAR CAMPS
700-344
THIS DRAWING FORMERLY 800-100 TYPE 332-1
"NOT FOR PUBLIC INFORMATION"

25

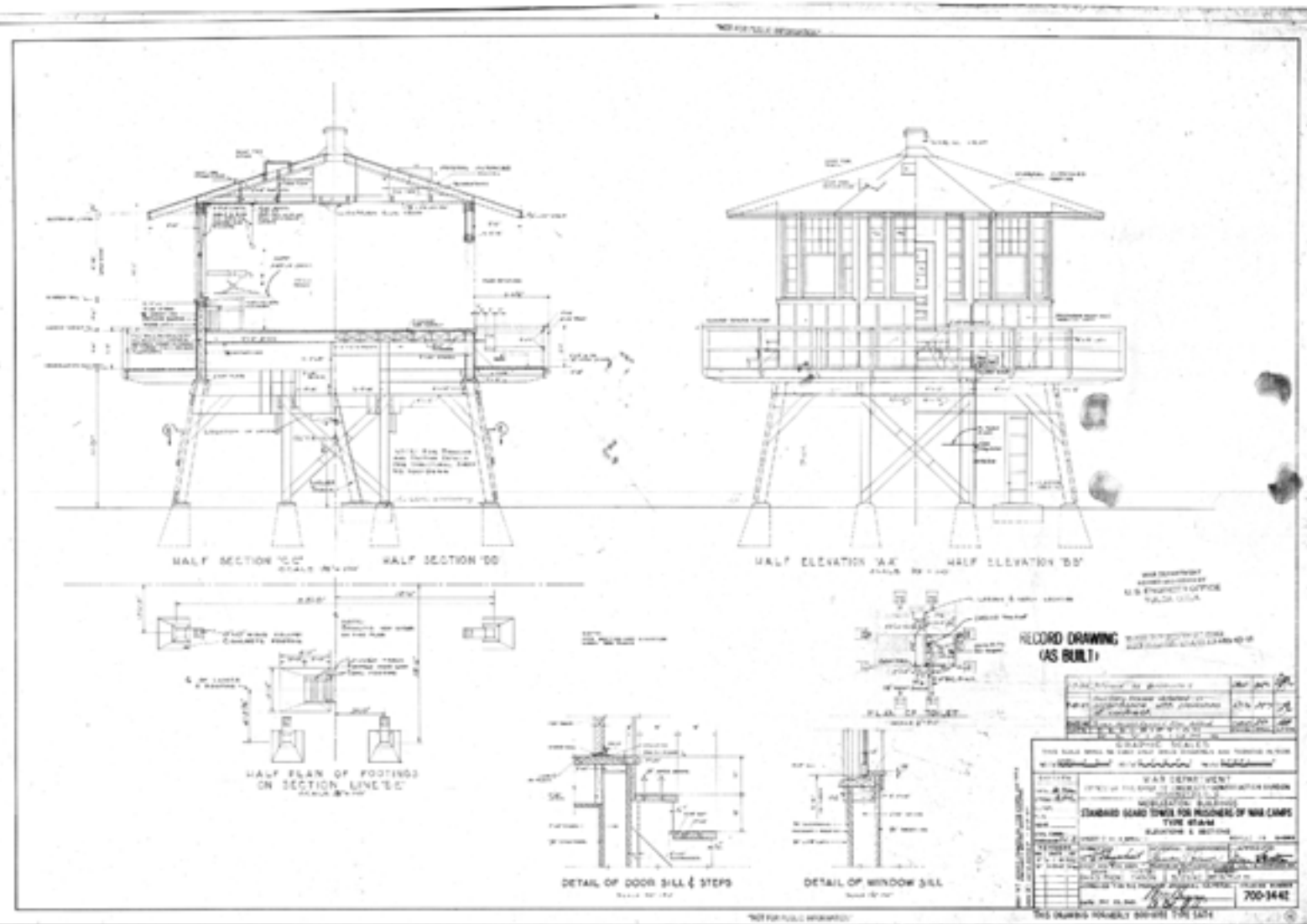
HALF SECTION "C-C"
HALF SECTION "D-D"
HALF ELEVATION "A-A"
HALF ELEVATION "B-B"
HALF PLAN OF FOOTINGS ON SECTION LINE "E-E"
DETAIL OF DOOR SILL & STEPS
DETAIL OF WINDOW SILL
RECORD DRAWING (AS BUILT)
WAR DEPARTMENT
STANDARD GUARD TOWER FOR PRISONERS OF WAR CAMPS
700-3442

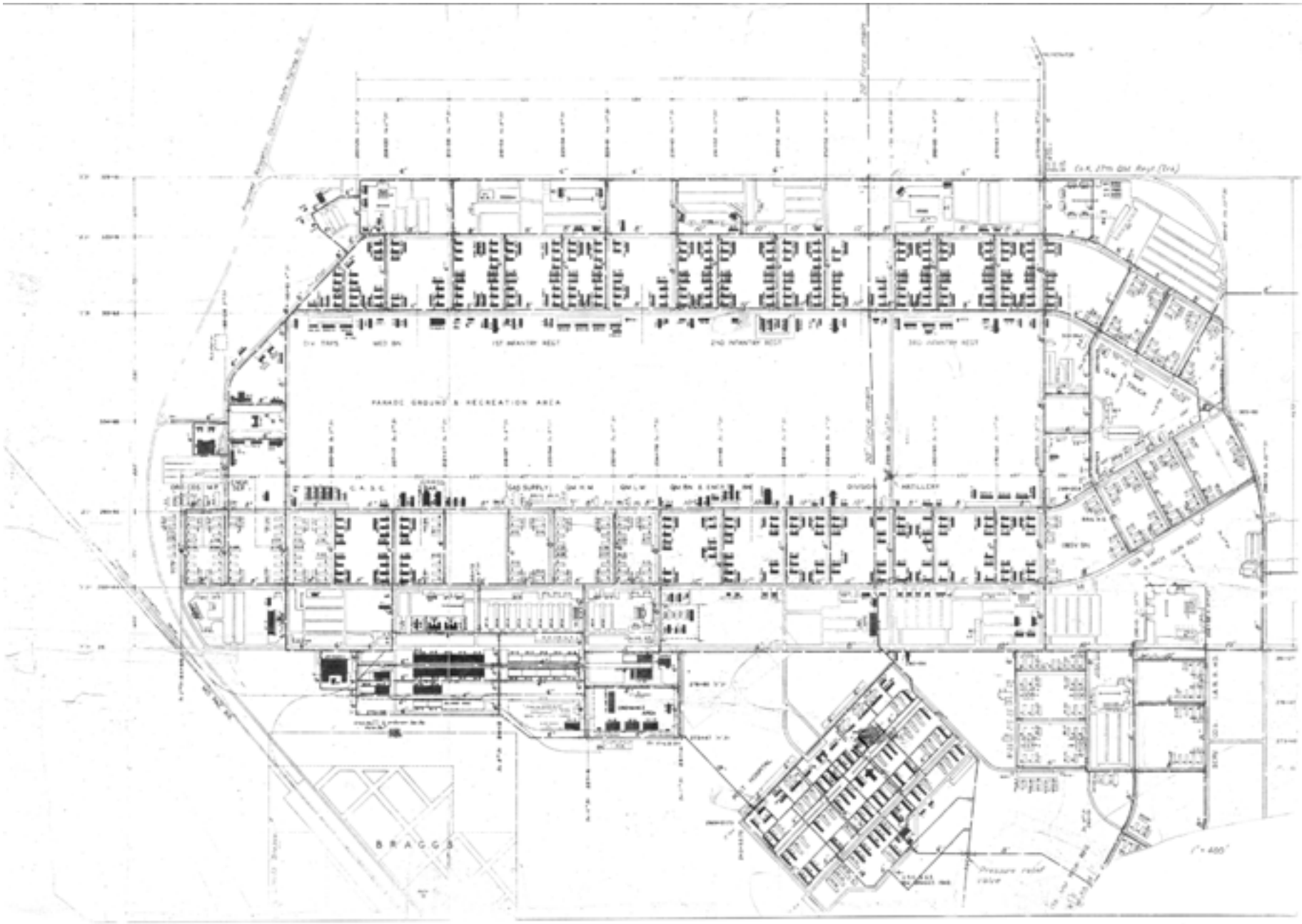
PARADE GROUND & RECREATION AREA
1ST INFANTRY REGT
2ND INFANTRY REGT
3RD INFANTRY REGT
DIVISION ARTILLERY
BRAGG
Pressure relief valve

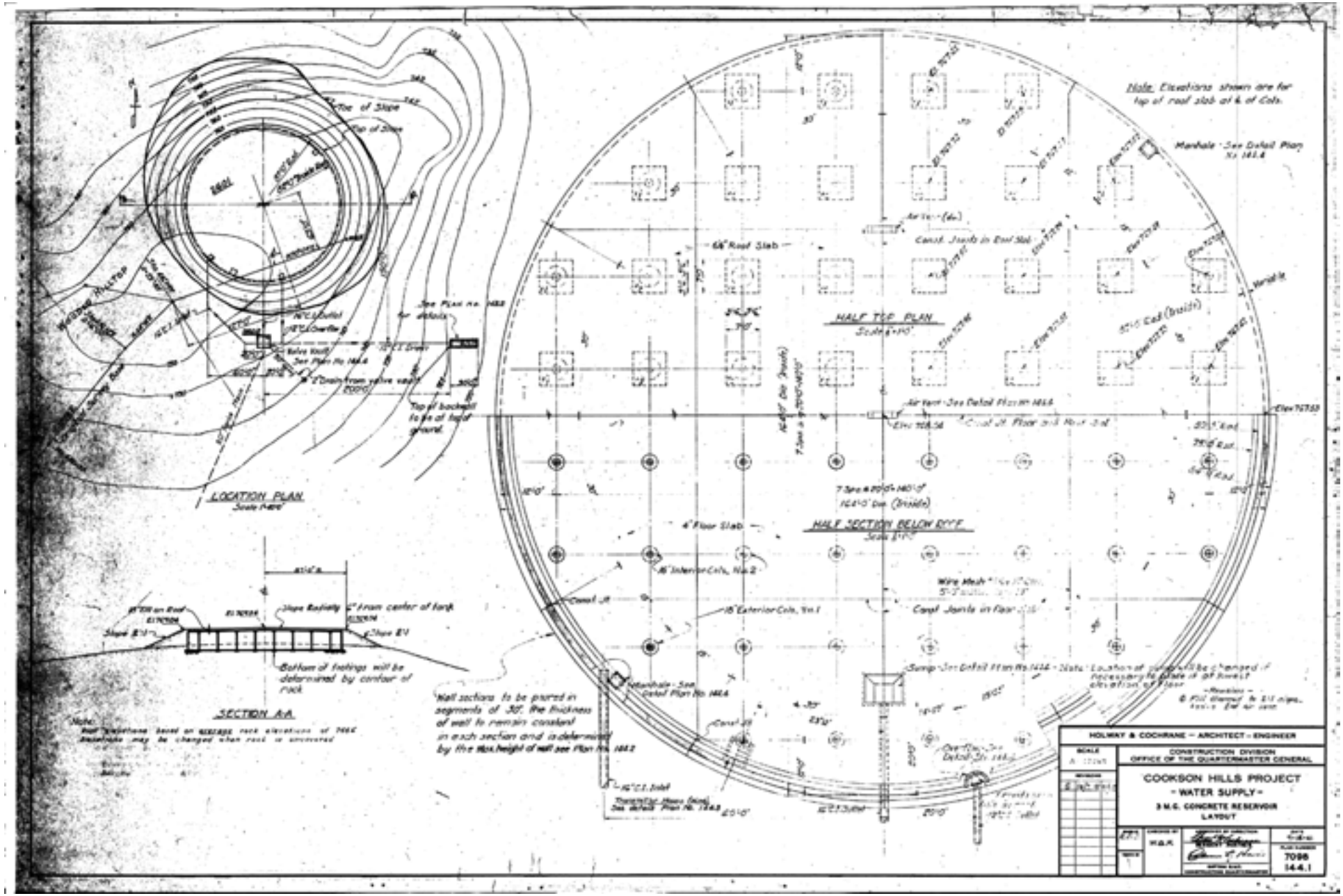

Note: Elevations shown are for top of roof slab at ℄ of Cols.
Manhole - See Detail Plan No. 144.4
Toe of Slope
Top of Slope
Air Vent (dia.)
Const. Joints in Roof Slab
6½" Roof Slab
HALF TOP PLAN
Air Vent - See Detail Plan No. 144.4
Const. Jt. Floor and Roof Slab
Variable
See Plan No. 144.3 for details
Valve Vault See Plan No. 144.4
Top of backwall to be at top of ground.
LOCATION PLAN
4" Floor Slab
HALF SECTION BELOW ROOF
16" Interior Cols. No. 2
Const. Jt.
18" Exterior Cols. No. 1
Const. Joints in Floor Slab
Wire Mesh
Sump - See Detail Plan No. 144.4
Manhole - See Detail Plan No. 144.4
Wall sections to be poured in segments of 30". The thickness of wall to remain constant in each section and is determined by the max. height of wall see Plan No. 144.2
Bottom of footings will be determined by contour of rock
SECTION A-A
Slope Radially 6" from center of tank
Slope 2:1
Note: Roof elevations based on average rock elevations of 7066. Elevations may be changed when rock is uncovered
HOLWAY & COCHRANE - ARCHITECT - ENGINEER
CONSTRUCTION DIVISION
OFFICE OF THE QUARTERMASTER GENERAL
COOKSON HILLS PROJECT
- WATER SUPPLY -
3 M.G. CONCRETE RESERVOIR
LAYOUT
W.B.K.
7098
144.1

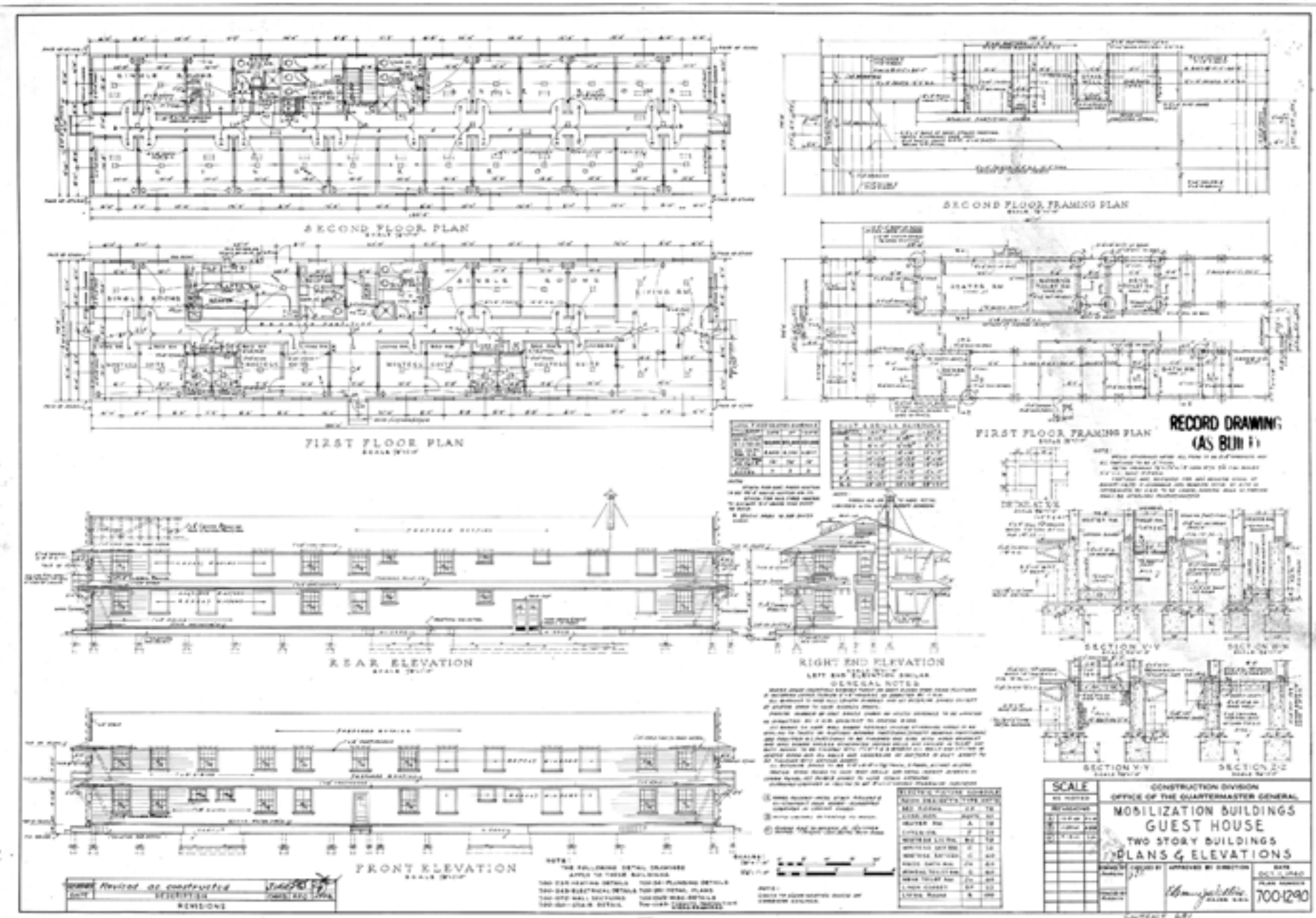
SECOND FLOOR PLAN
SECOND FLOOR FRAMING PLAN
FIRST FLOOR PLAN
FIRST FLOOR FRAMING PLAN
RECORD DRAWING
(AS BUILT)
REAR ELEVATION
RIGHT END ELEVATION
GENERAL NOTES
SECTION V-V
SECTION Y-Y
SECTION Z-Z
FRONT ELEVATION
SCALE
CONSTRUCTION DIVISION
OFFICE OF THE QUARTERMASTER GENERAL
MOBILIZATION BUILDINGS
GUEST HOUSE
TWO STORY BUILDINGS
PLANS & ELEVATIONS
700-1290
Revised as constructed
REVISIONS

9

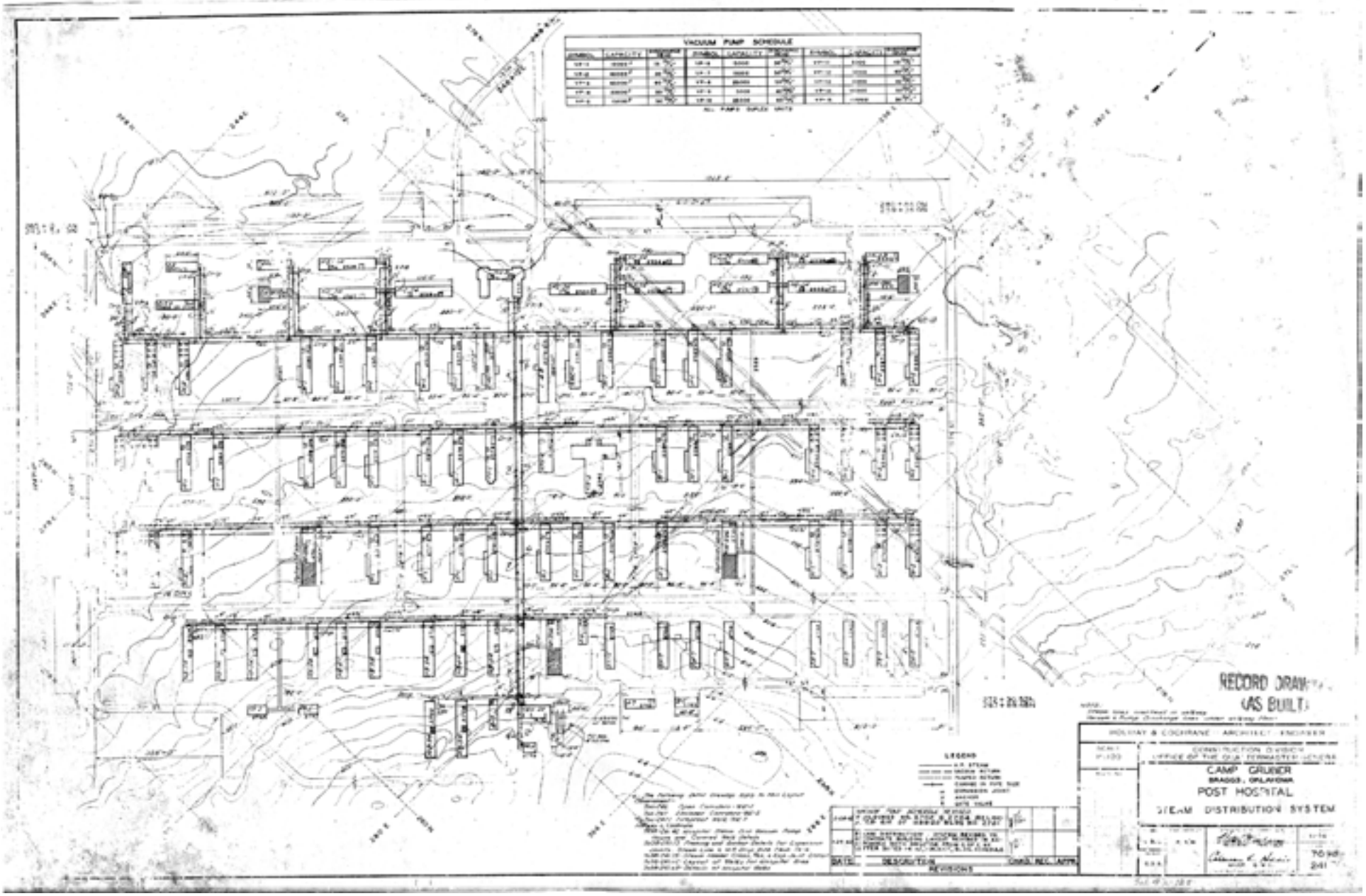
VACUUM PUMP SCHEDULE
RECORD DRAWING
(AS BUILT)
LEGEND
CAMP GRUBER
BRAGGS, OKLAHOMA
POST HOSPITAL
STEAM DISTRIBUTION SYSTEM
REVISIONS

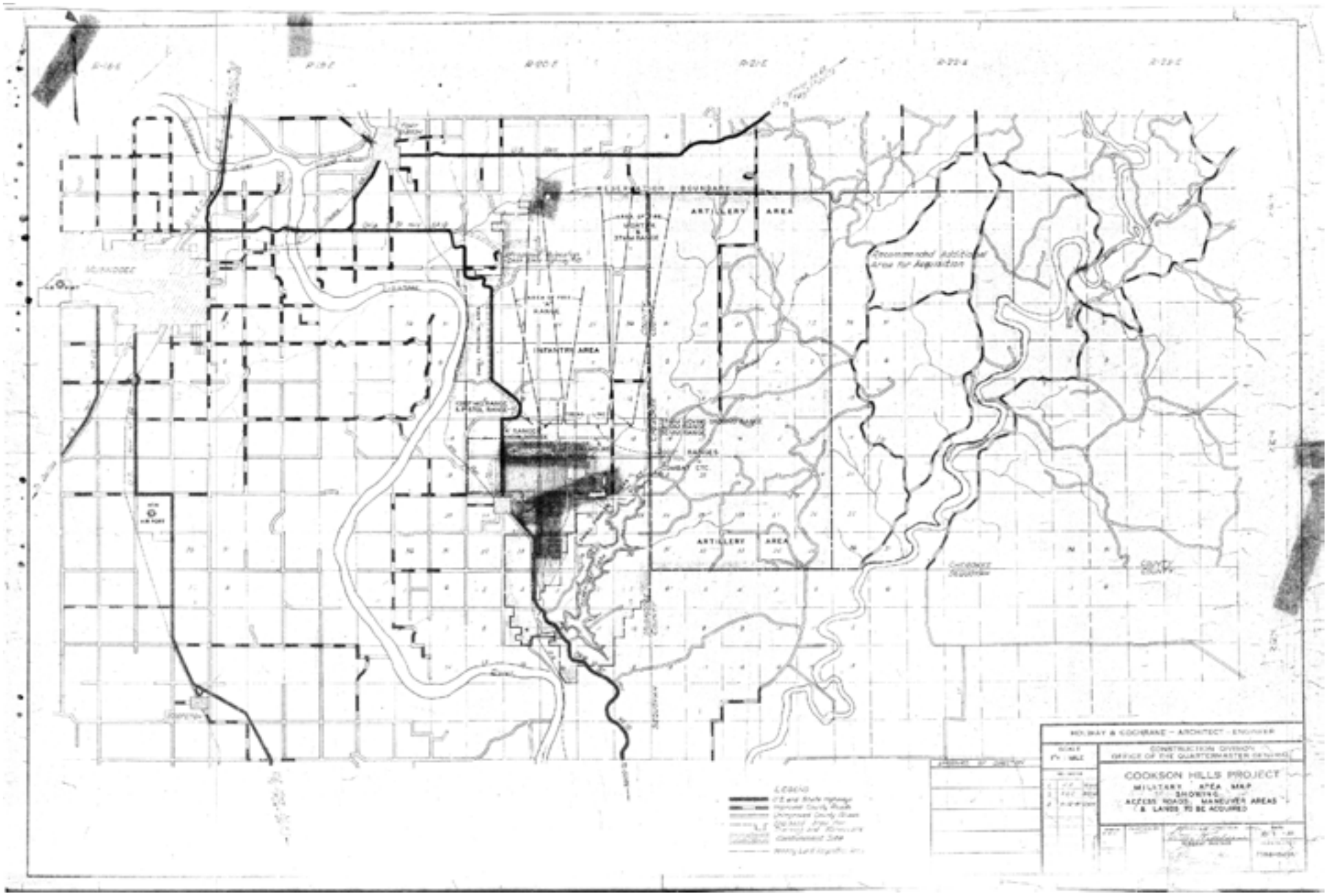
ARTILLERY AREA
INFANTRY AREA
ARTILLERY AREA
Recommended Additional Area for Acquisition
LEGEND
HOLWAY & COCHRANE - ARCHITECT - ENGINEER
CONSTRUCTION DIVISION
OFFICE OF THE QUARTERMASTER GENERAL
COOKSON HILLS PROJECT
MILITARY AREA MAP
SHOWING
ACCESS ROADS, MANEUVER AREAS
& LANDS TO BE ACQUIRED

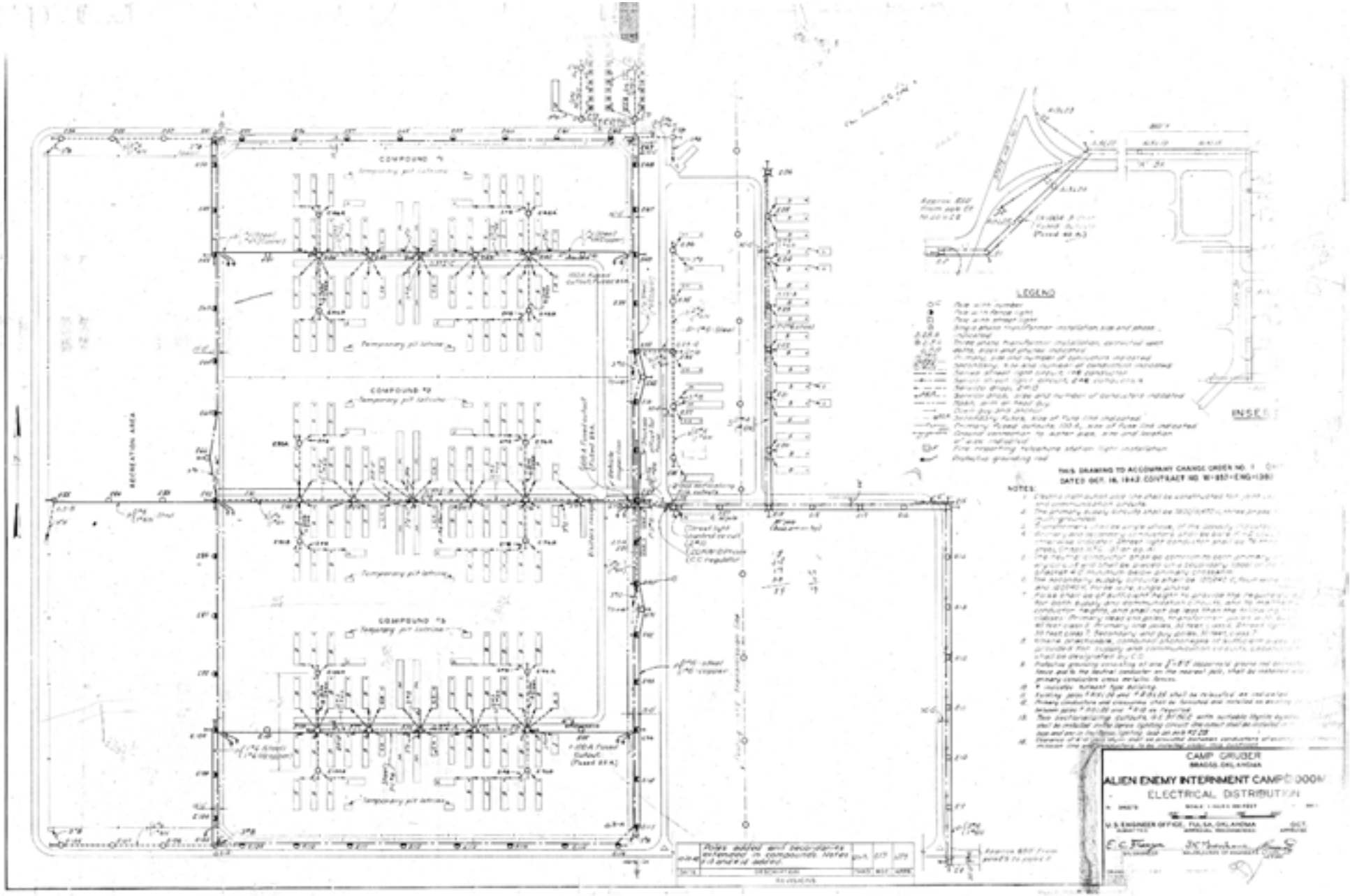
COMPOUND 71
COMPOUND 72
COMPOUND 73
RECREATION AREA
LEGEND
INSET
THIS DRAWING TO ACCOMPANY CHANGE ORDER NO. 1
NOTES:
CAMP GRUBER
ALIEN ENEMY INTERNMENT CAMP
ELECTRICAL DISTRIBUTION
U. S. ENGINEER OFFICE, TULSA, OKLAHOMA